



Madison, Wisconsin

CITY OF MADISON

CITY ENGINEERING DIVISION

DEPARTMENT OF PUBLIC WORKS

PLAN OF PROPOSED IMPROVEMENT

PUBLIC IMPROVEMENT PROJECT APPROVED

SEPTEMBER 3, 2013

BY THE COMMON COUNCIL
OF MADISON, WISCONSIN

PUBLIC IMPROVEMENT DESIGN
APPROVED BY:

[Signature] 9/10/13
City Engineer Date

INDEX OF SHEETS

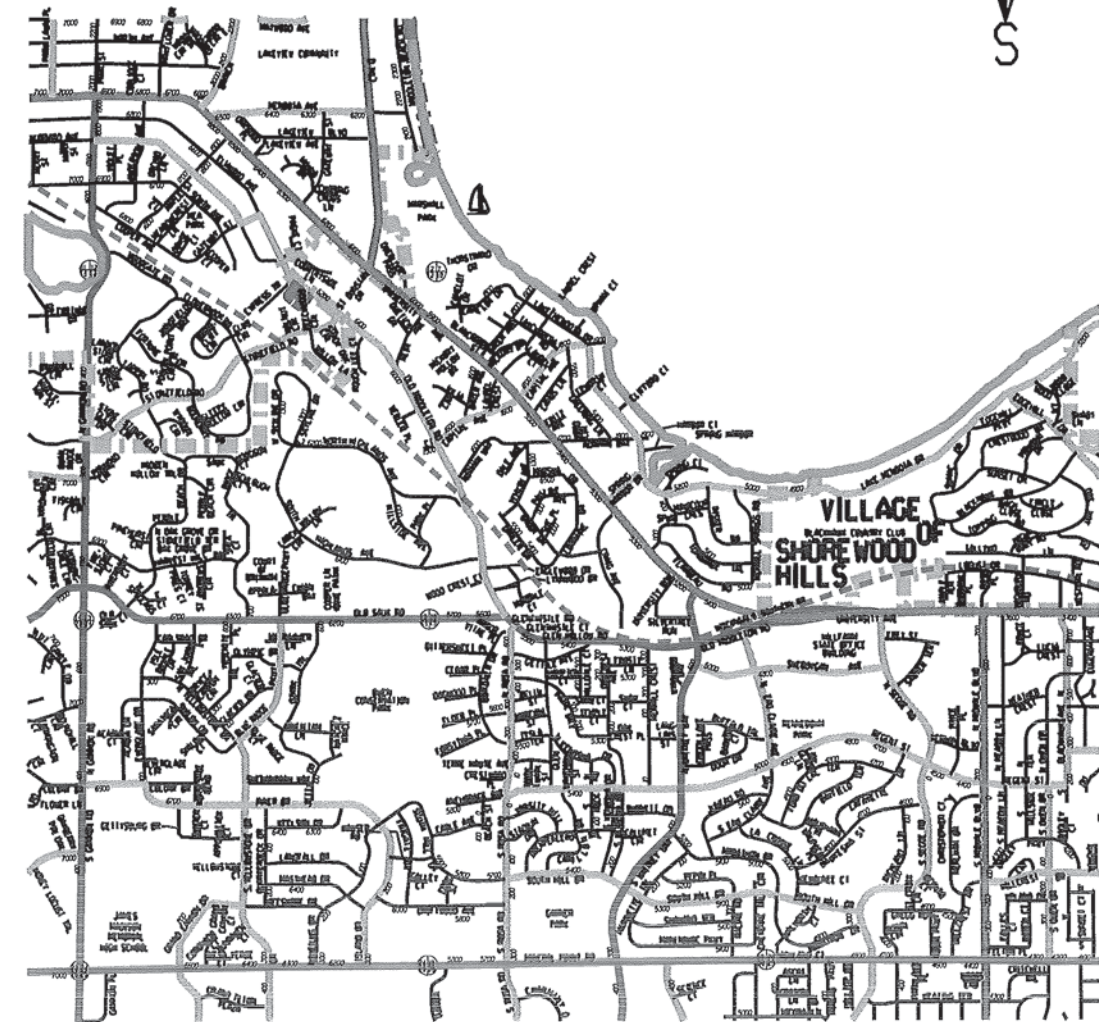
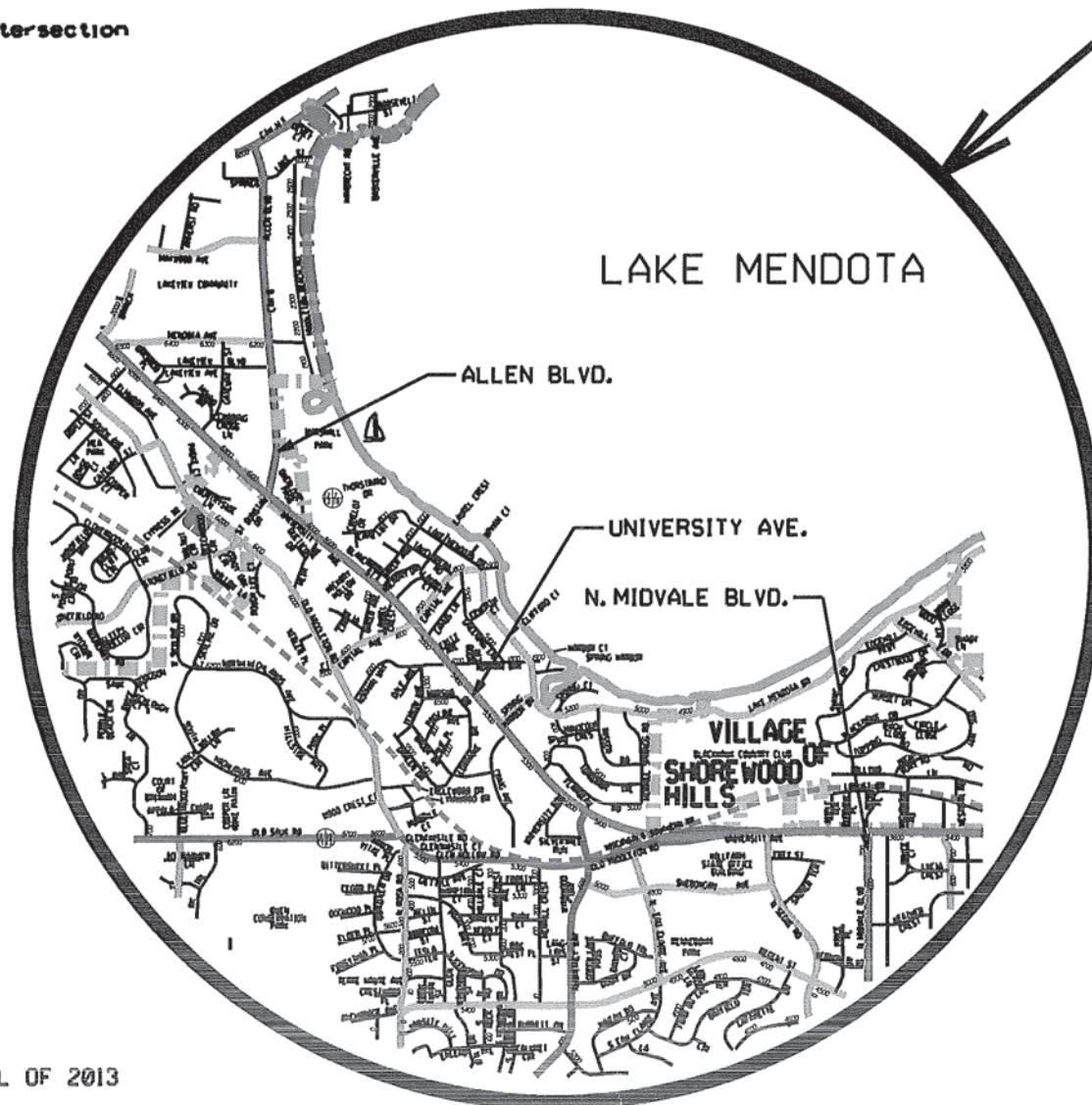
SHEET NO. 1	Tree Planting Plan
SHEET NO. 2	Tree Planting Plan
SHEET NO. 3	Tree Planting Plan
SHEET NO. 4	Tree Planting Plan
SHEET NO. 5	Tree Planting Plan
SHEET NO. 6	Tree Planting Plan
SHEET NO. 7	Tree Planting Plan
SHEET NO. 8	Tree Planting Plan
SHEET NO. 9	Tree Planting Plan
SHEET NO. 10	Tree Planting Plan
SHEET NO. 11	Tree Planting Plan
SHEET NO. 12	Tree Planting Plan
SHEET NO. 13	Tree Planting Plan
SHEET NO. 14	Tree Planting Plan
SHEET NO. 15	Tree Planting Plan
SHEET NO. 16	Tree Planting Plan
SHEET NO. 17	Tree Planting Plan
SHEET NO. 18	Tree Schedule
SHEET NO. 19	Tree Schedule
SHEET NO. 20	Tree Location Per Intersection

UNIVERSITY AVENUE LANDSCAPING

CITY PROJECT NO. 53W1476

CONTRACT NO. 7003

PROJECT LOCATION



CONVENTIONAL SIGNS	
FIELD VERIFY ALL UTILITY LOCATIONS	
GAS	— G —
STORM SEWER	— ST —
SANITARY SEWER	— SAN —
WATER	— W —
OVERHEAD ELECTRIC	— OH —
POWER POLE	⊕
ADA COMPLIANT RAMP W/ DETECTABLE WARNING FIELD	
COMBUSTIBLE FLUIDS	

NOTES:
ALL WORK SHALL BEGIN DURING THE FALL OF 2013

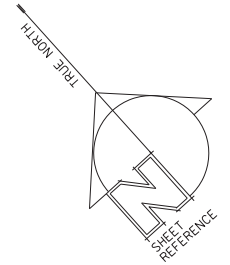
CITY OF MADISON
UNIVERSITY AVEN

UNIVERSITY AVE LANDSCAPING
PROJECT NO. 53WI476

SHEET NO.
1

TREE PLANTING PLAN

CITY OF MADISON



SCALE 1"=30'

ALLEN BLVD

UNIVERSITY AVE

ST. DUNSTAN
EPISCOPAL CHURCH

6205

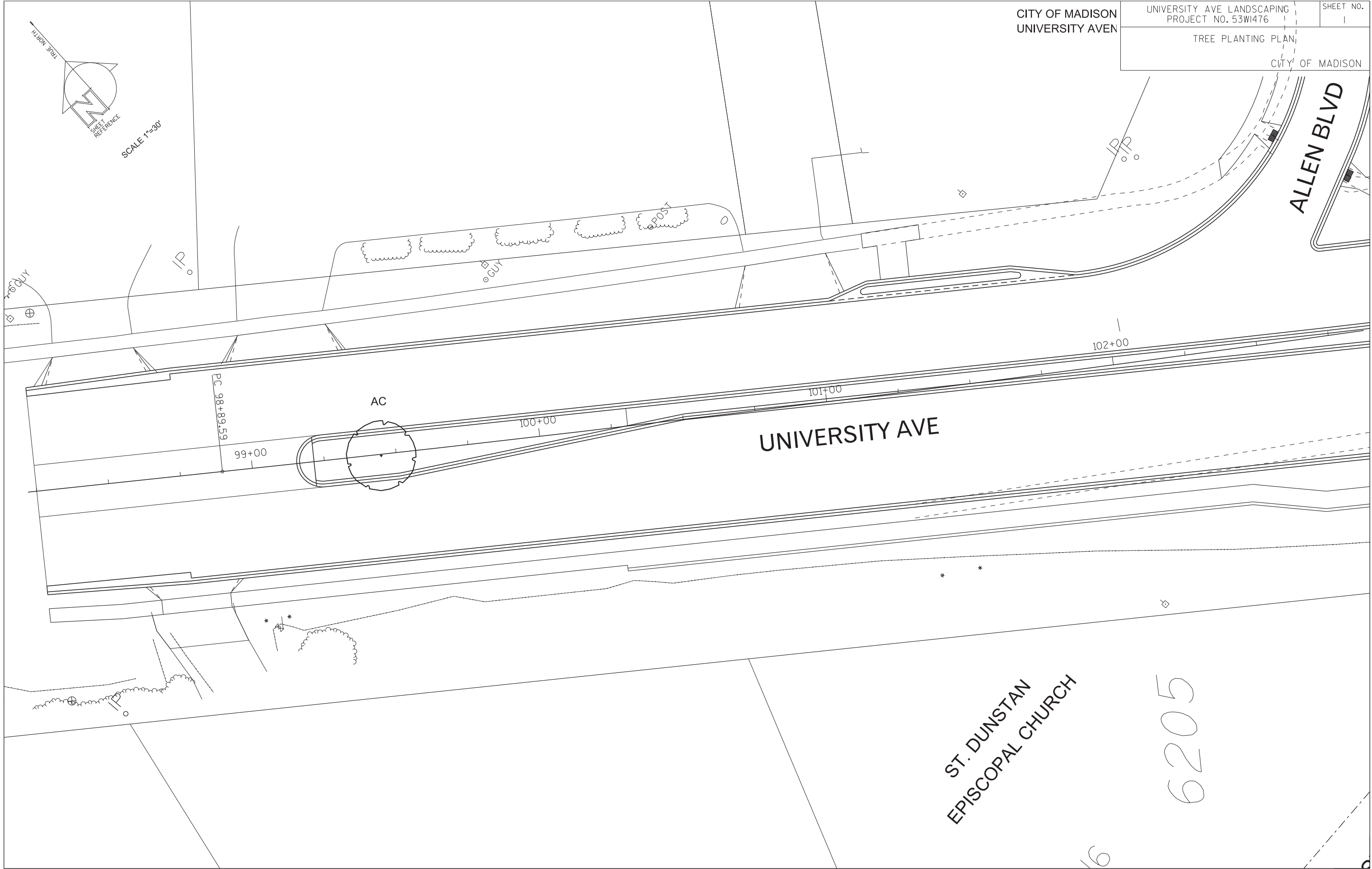
16

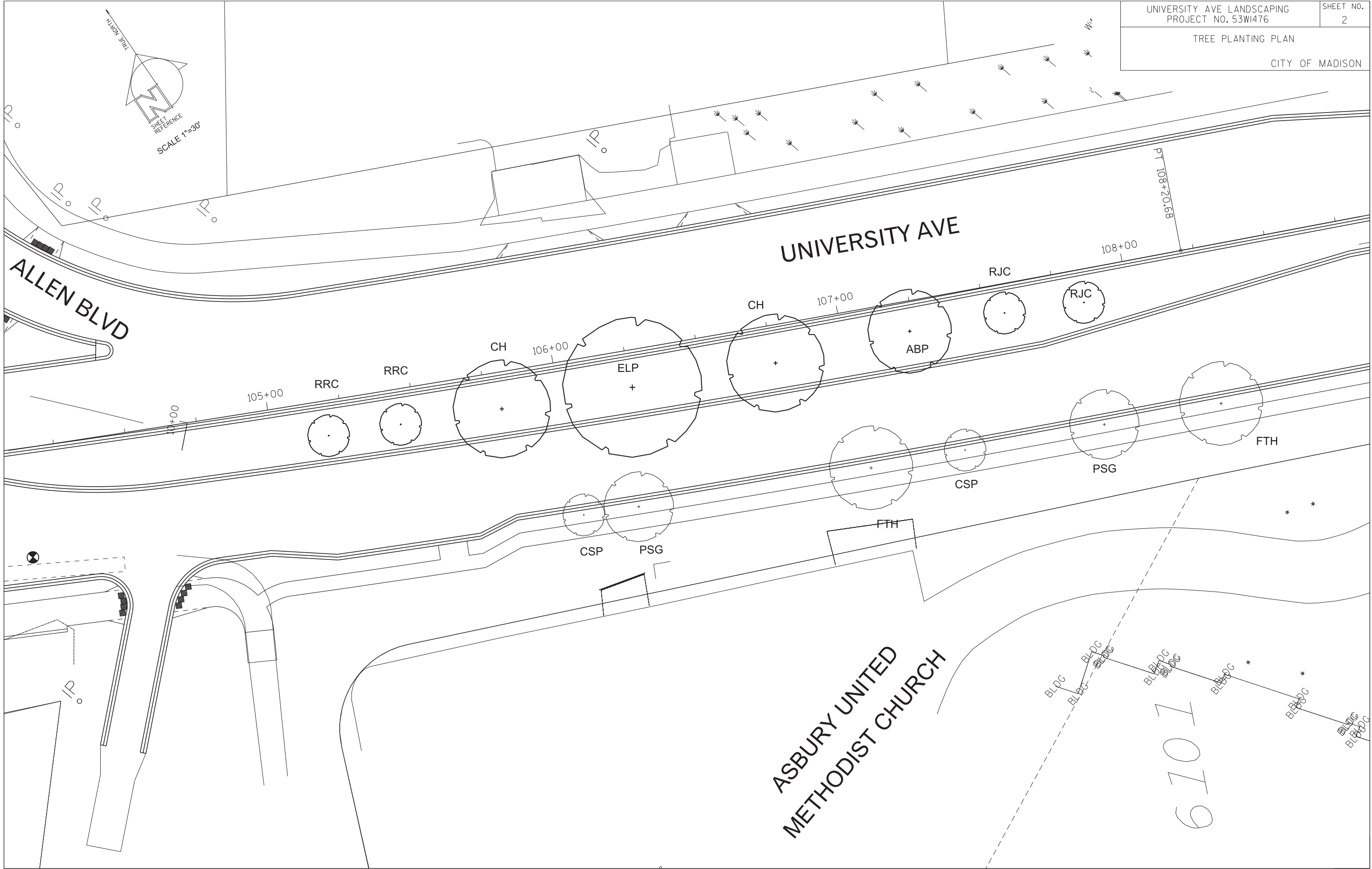
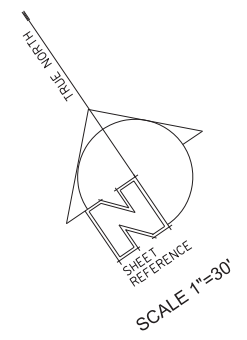
PLOT SCALE:

PLOT NAME:

REV. DATE:

ORIGINATOR: CITY OF MADISON, STREETS DIVISION





PLOT SCALE:

PLOT NAME:

REV. DATE:

ORIGINATOR: CITY OF MADISON, STREETS DIVISION

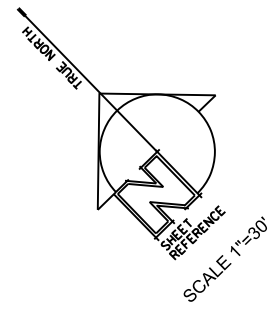
1801

6022

6014

6010

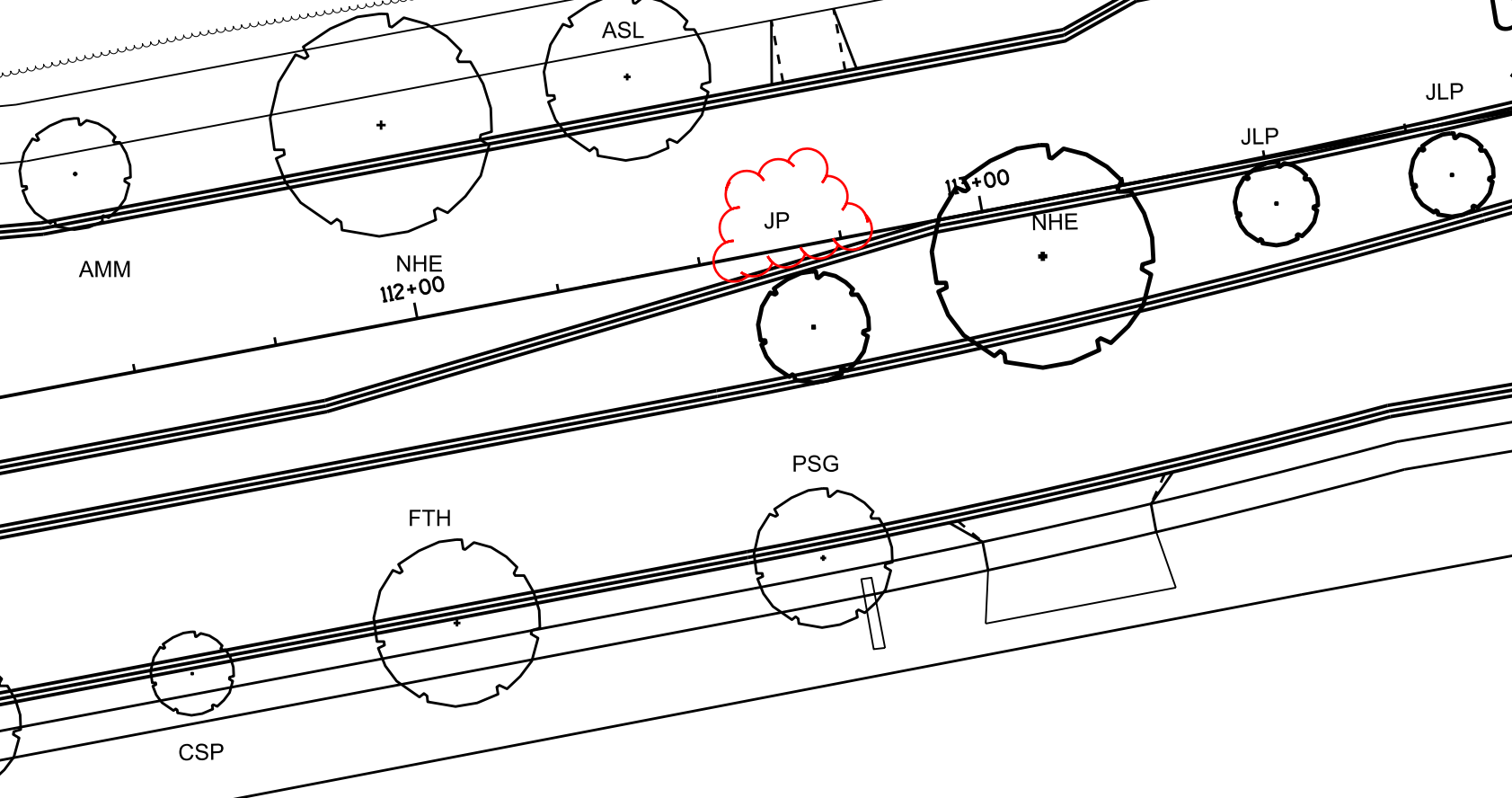
6000



OVERLOOK PASS

UNIVERSITY AVE

HEIM AVE



6021

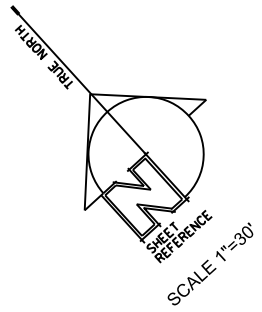
RESS
RAL

ORIGINATOR: CITY OF MADISON, STREETS DIVISION

TREE PLANTING PLAN

CITY OF MADISON

REV 4/22/14 GEY

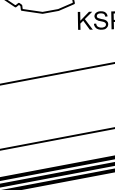

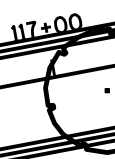
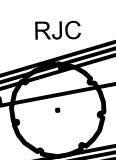
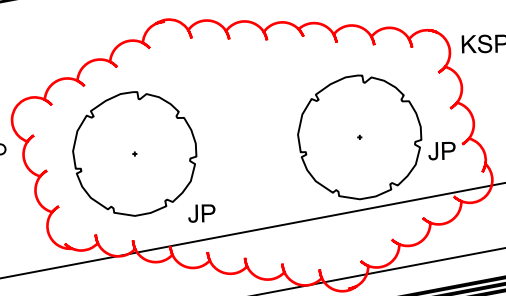


6002

PLOT SCALE:

PLOT NAME:

REV. DATE:



116+00

117+00

118+00

119+00

120+00

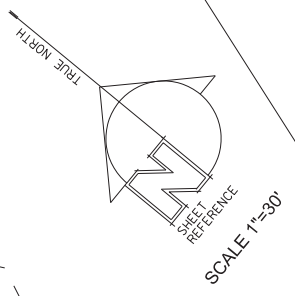
UNIVERSITY AVE

HICKORY HOLLOW DR

5929

1729

5905-21



1725

STORM ESMT
 DOC 2811282

5817

5813

5809

PLOT SCALE:

PLOT NAME:

REV. DATE:

UNIVERSITY AVE

120+00

121+00

122+00

123+00

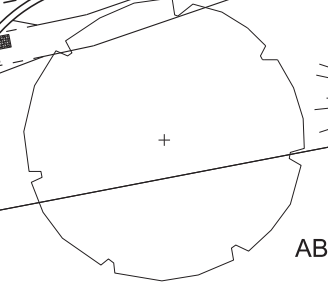
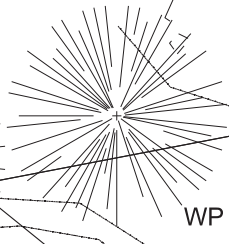
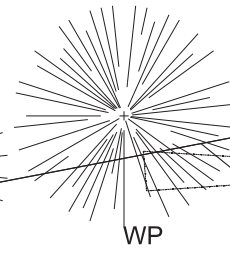
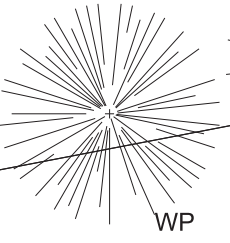
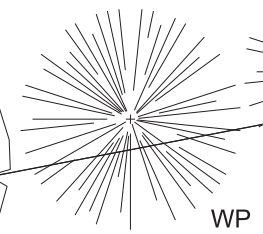
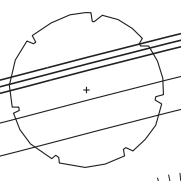
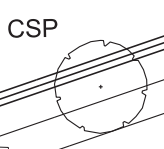
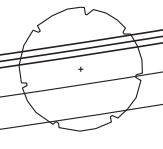
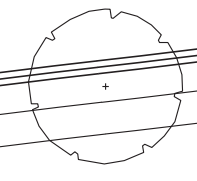
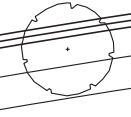
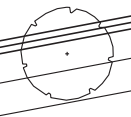
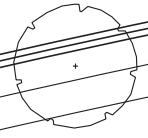
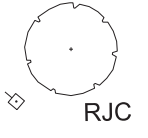
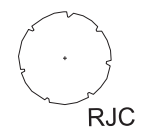
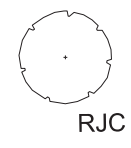
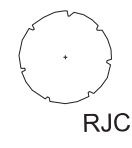
124+00

HICKORY HOLLOW DR

5905-21

5901

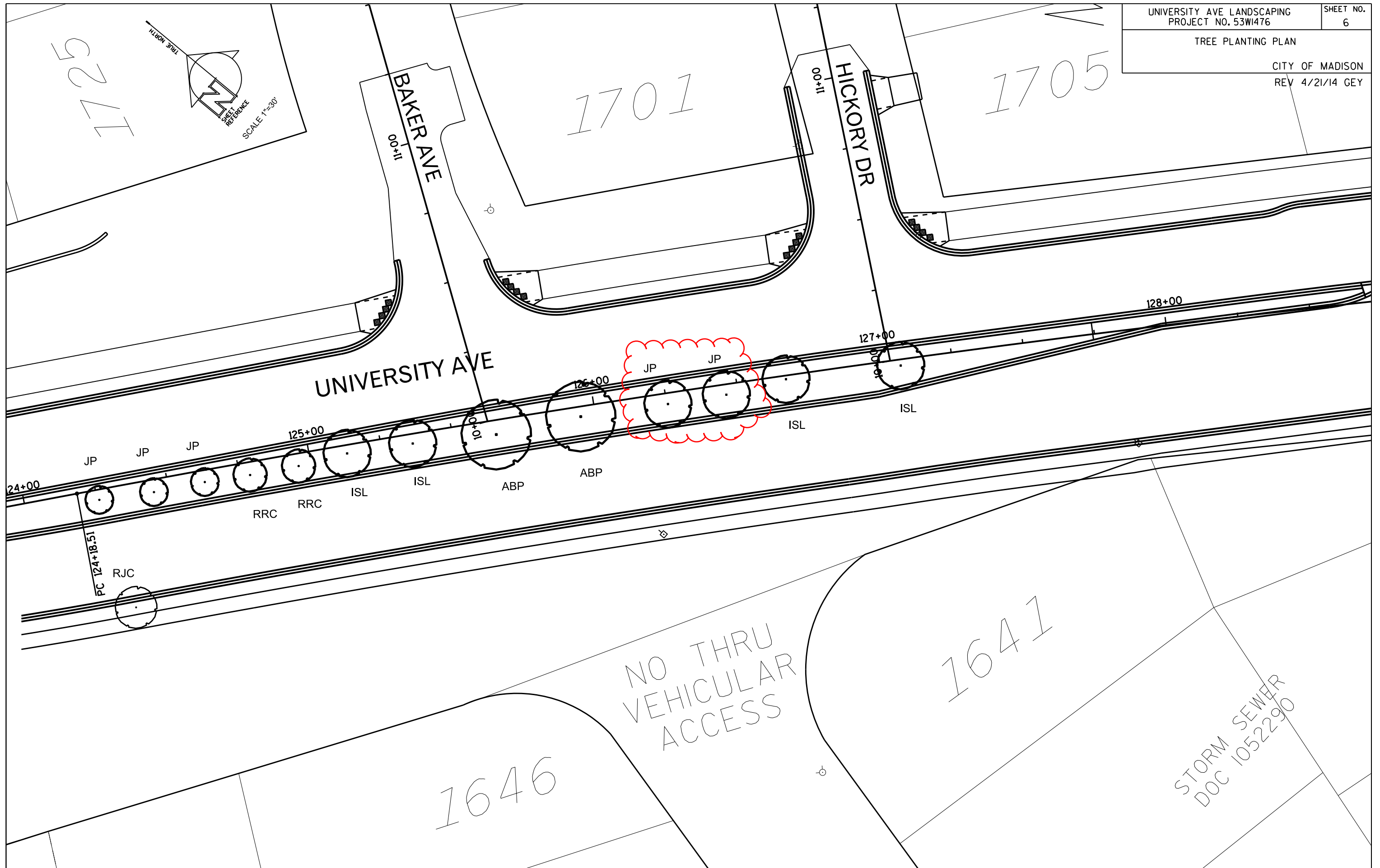
STORM SEWER
 DOC 1052290



ORIGINATOR: CITY OF MADISON, STREETS DIVISION

TREE PLANTING PLAN

CITY OF MADISON
REV 4/21/14 GEY

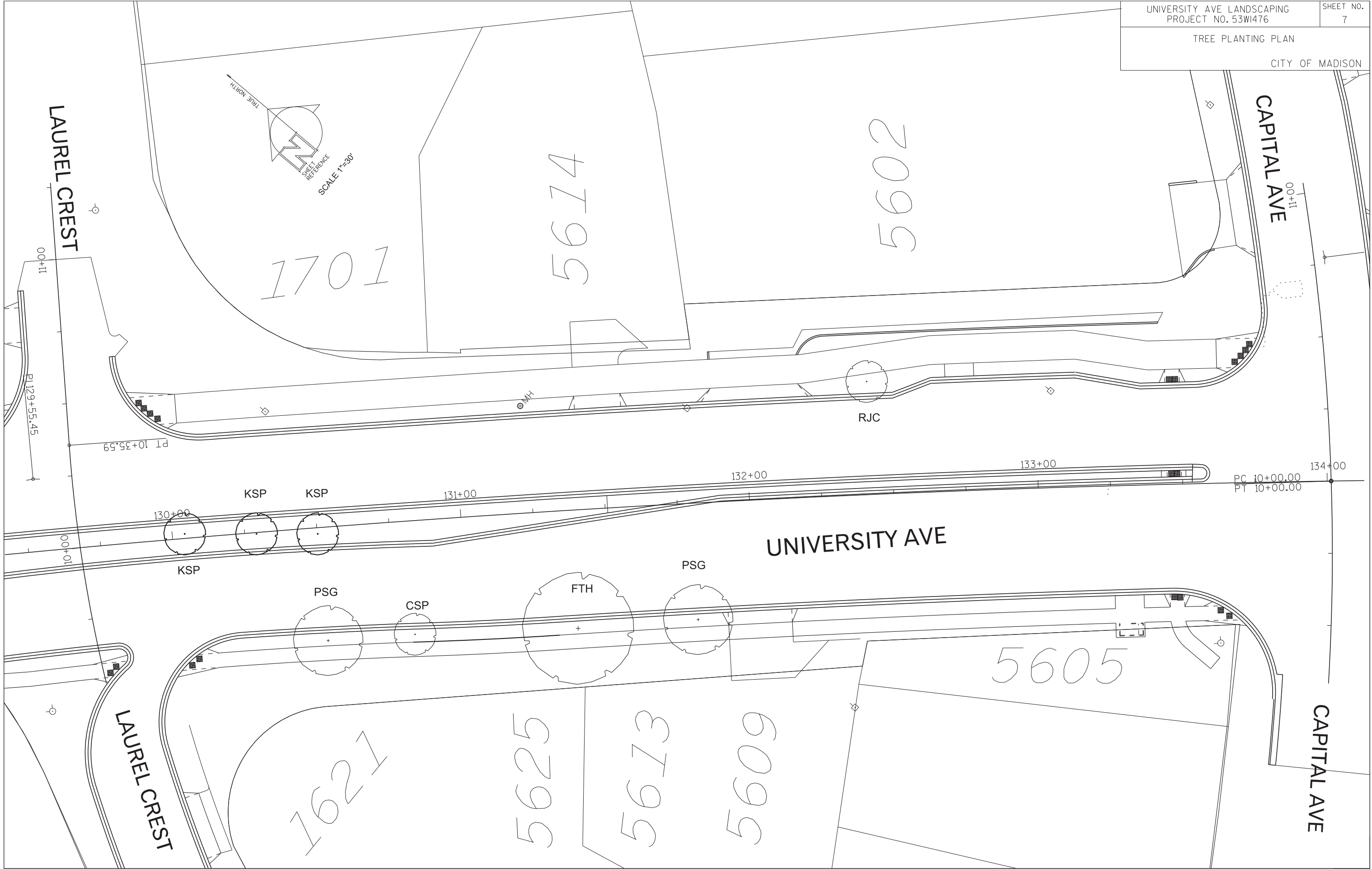


PLOT SCALE:

PLOT NAME:

REV. DATE:

ORIGINATOR: CITY OF MADISON, STREETS DIVISION

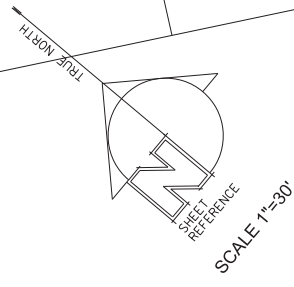


PLOT SCALE:

PLOT NAME:

REV. DATE:

ORIGINATOR: CITY OF MADISON, STREETS DIVISION



5530

CAMUS LN

5522

UNIVERSITY AVE

BRENNANS MARKET

5533

PLOT SCALE:

PLOT NAME:

REV. DATE:

135+00

136+00

137+00

138+00

139+00

P.T. 134+89.26

PSG

CSP

FTH

ISL

RJC

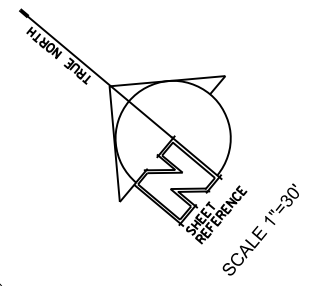
CSP

ISL

RJC

11+00

10+00



5570

5502

1701

UNIVERSITY AVE

142+00

143+00

144+00

FCE

FCE

TCH

ASL

NHE

NO TREE AT
THIS LOCATION

5573

NORMAN WAY

STOP N GO

5445

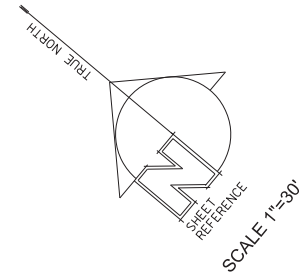
PLOT SCALE:

PLOT NAME:

REV. DATE:

ORIGINATOR: CITY OF MADISON, STREETS DIVISION

101701



PLOT SCALE:

PLOT NAME:

REV. DATE:

145+00

146+00

147+00

148+00

149+00

UNIVERSITY AVE

ASL

RRC

PAE

ISL

AMM

RJC

RRC

ISL

AMM

5441

5502

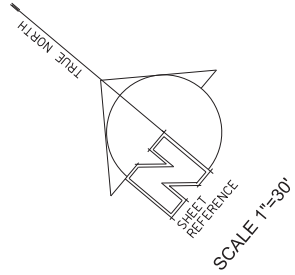
5430

5426

5422

5418

5414



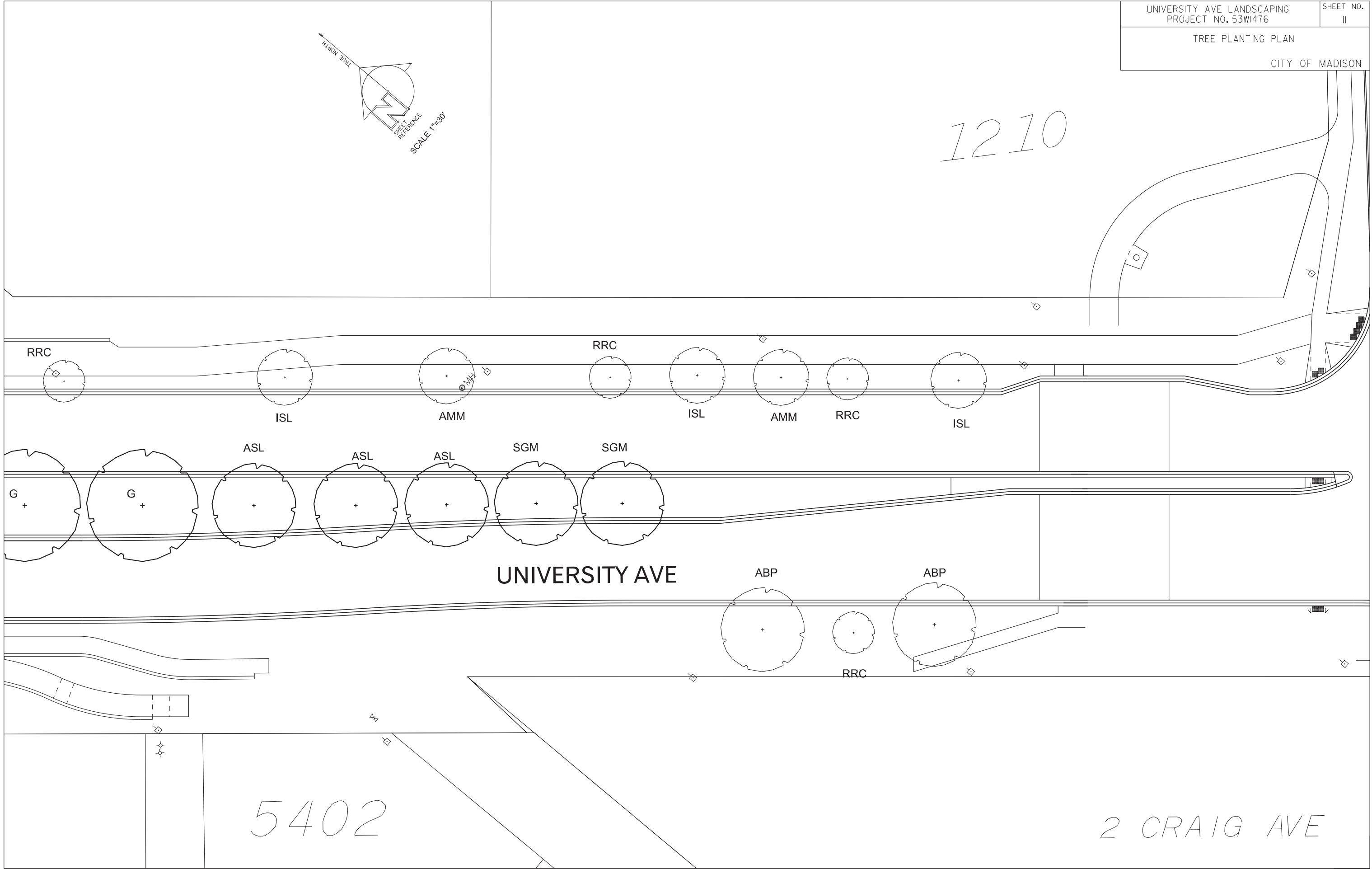
1210

PLOT SCALE:

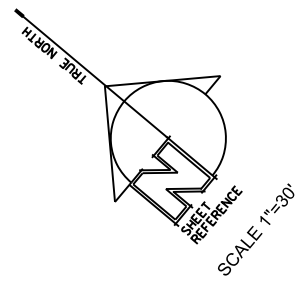
PLOT NAME:

REV. DATE:

ORIGINATOR: CITY OF MADISON, STREETS DIVISION



SPRING HARBOR PARK



SPRING HARBOR DR

5200

5270

SPRING PLANTING
SPRING PLANTING
SPRING PLANTING

ALC

ALC

ASL

ALC

PFC

UNIVERSITY AVE

ABP

ABP

AMM

ABP

2 CRAIG AVE

CRAIG AVE

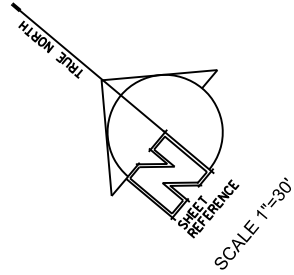
1 CRAIG AVE

PLOT SCALE:

PLOT NAME:

REV. DATE:

ORIGINATOR: CITY OF MADISON, STREETS DIVISION

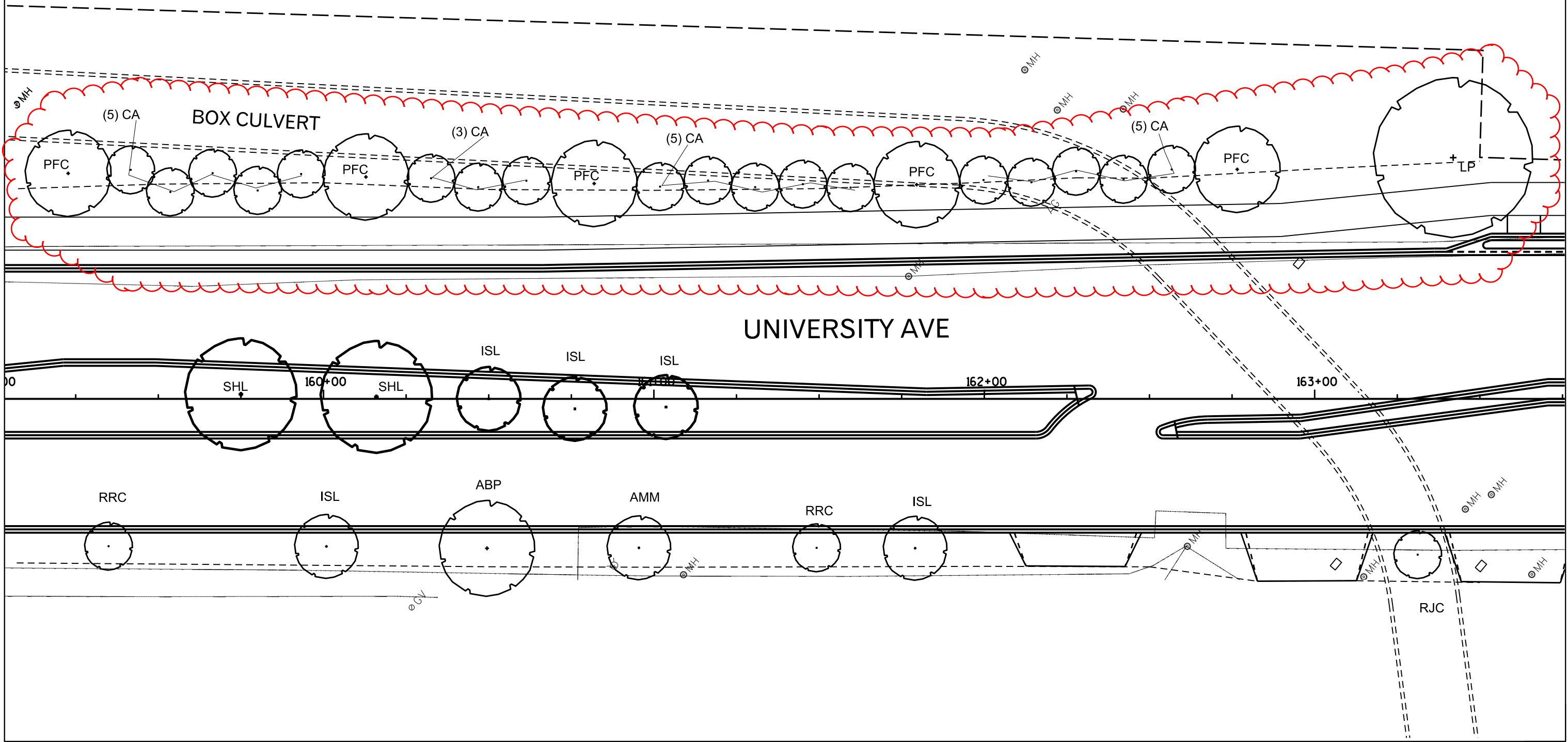


SPRING HARBOR PARK

PLOT SCALE:

PLOT NAME:

REV. DATE:



ORIGINATOR: CITY OF MADISON, STREETS DIVISION

TREE PLANTING PLAN

CITY OF MADISON

REV 4/21/14 GEY

MADISON
WATER
UTILITY

SPRING
HARBOR
PARK

TOMAHAWK TR

UNIVERSITY AVE

NHE

NHE

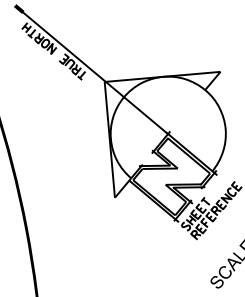
NHE

RJC

RJC

RJC

RJC



PLOT SCALE:

PLOT NAME:

REV. DATE:

ORIGINATOR: CITY OF MADISON, STREETS DIVISION

1102

5130

5125

5121

5117

164+00

165+00

166+00

167+00

168+00

ISL

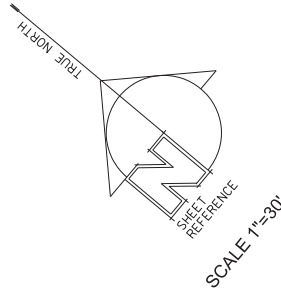
PC 164+79.26

5225

5201

5133

5129



5109

5105

5101

5037

5035

CSP

CSP

174+00
S.W.101

172+00

UNIVERSITY AVE

171+00

WHITNEY WAY

170+00

UNIVERSITY ROW

UNIVERSITY CROSSING

PLOT SCALE:

PLOT NAME:

REV. DATE:


ORIGINATOR: CITY OF MADISON, STREETS DIVISION

UNIVERSITY AVE

WIS DOT - RAILROAD CORRIDOR

OLD MIDDLETON RD

EAU CLAIRE AVE



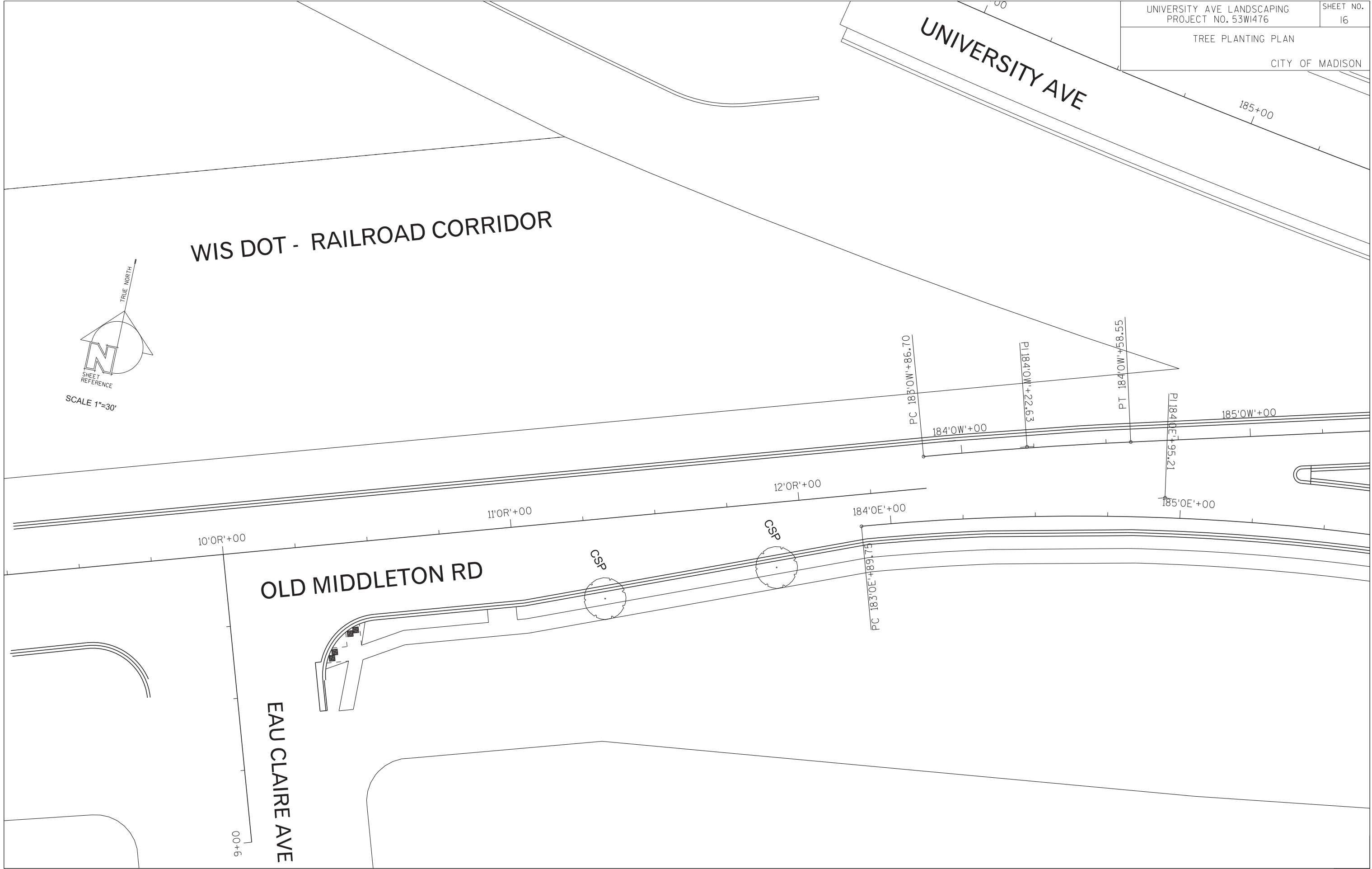
SCALE 1"=30'

PLOT SCALE:

PLOT NAME:

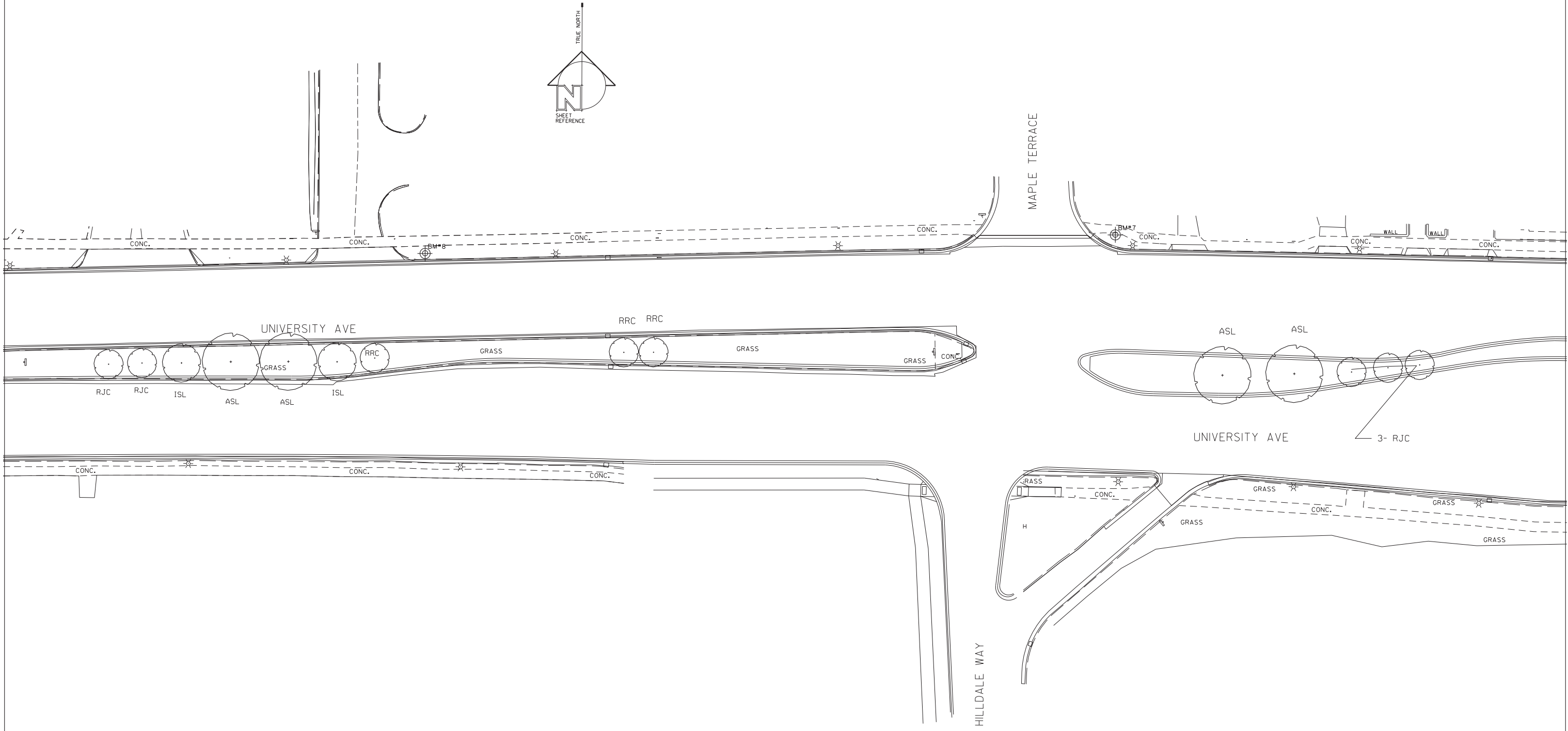
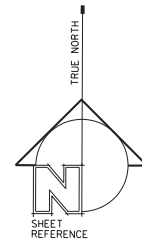
REV. DATE:

ORIGINATOR: CITY OF MADISON, STREETS DIVISION



TREE PLANTING PLAN

UNIVERSITY AVENUE CITY OF MADISON



PLOT NAME:

REV. DATE:

ORIGINATOR: CITY OF MADISON, STREETS DIVISION

		Trees Location Per Intersection													SHEET	20
<i>University Avenue Landscaping</i>		ALLEN BLVD. TO WEST	ALLEN BLVD. TO OVERLOOK PASS	OVERLOOK PASS. TO HEIM AVE.	HEIM AVE. TO HICKORY HOLLOW DRIVE	HICKORY HOLLOW TO HICKORY DRIVE	LAUREL CREST TO CAPITAL AVE.	CAPITAL AVE. TO NORMAN WAY	NORMANY WAY TO SPRING HARBOR DRIVE	SPRING HARBOR DR. TO TOMAHAWK TRAIL	TOMAHAWK TRAIL TO UNIVERSITY ROW	UNIVERSITY ROW TO WHITNEY WAY	EAU CLAIRE AVE. TO HILLDALE WAY	HILLDALE WAY TO MIDVALE BLVD.	SUM	
<i>TREES</i>																
RRC	Royal Raindrops Crabapple		2			2			6	2			3		15	
RJC	Red Jewel Crabapple		2		2	6	1	2	1	1	4		2	3	24	
FTH	Ft Mc Nair Horsechestnut		2	1	3		1	1							8	
AC	Amur Chokecherry	1													1	
CH	Chicagoland Hackberry		2												2	
ASL	American Sentry Linden			1					5	1			2	2	11	
SHL	Skycole Skyline Honeylocust									2					2	
G	Ginkgo								2						2	
ELP	London Planetree 'Exclamation'		1							1					2	
ABP	Autumn Blaze Pear		1			2			2	4					9	
JLP	Jill Pear			2											2	
JP	Jack Pear			1	2	5									8	
KSP	Korean Sun Pear				8		3								11	
ISL	Japanese Ivory Silk Tree Lilac				3	6		2	5	5	1		2		24	
SGM	Sienna Glen Maple								2						2	
NHE	New Horizon Elm			2					1		3				6	
FCE	Frontier Chinese Elm							2							2	
PAE	Princeton American Elm							1	1						2	
AMM	Amur Maple			1					4	2					7	
CSP	Cleveland Select Pear		2	1		2	1	2				2	2		12	
TCH	Thornless Cockspur Hawthorn								1						1	
PSG	Princeton Sentry Ginkgo		2	2		2	2	1							9	
ABM	Autumn Blaze Maple					1									1	
WP	White Pine					4									4	
CA	Ameican Hazelnut									18					18	
ALC	Cumulus Serviceberry									3					3	
PFC	Pink Flair Cherry									5					5	
TOTAL		1	14	11	18	30	8	11	30	44	8	2	11	5	193	